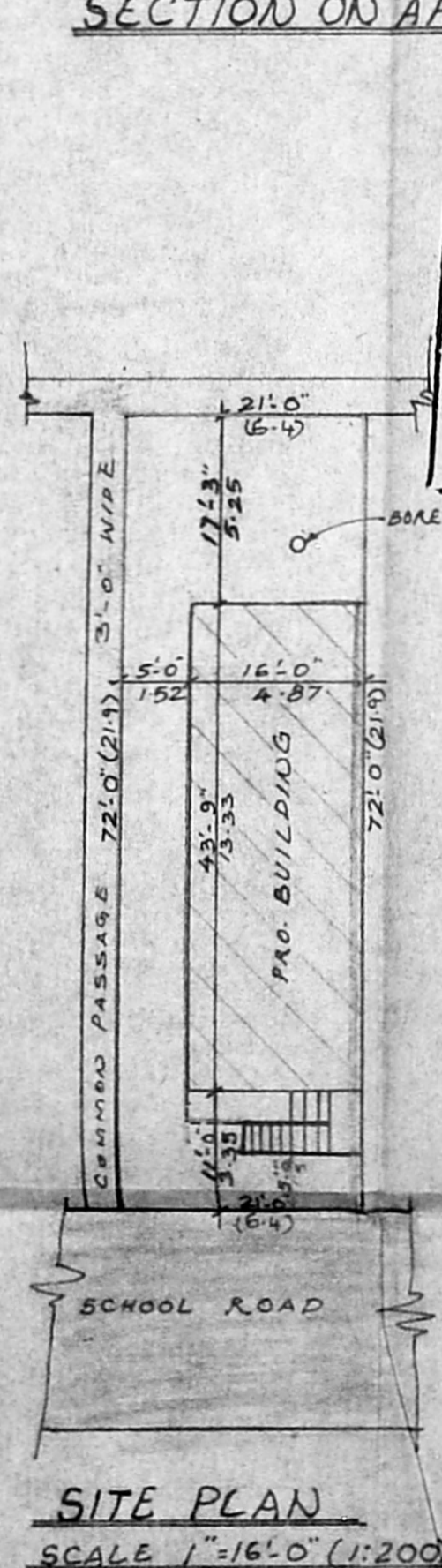
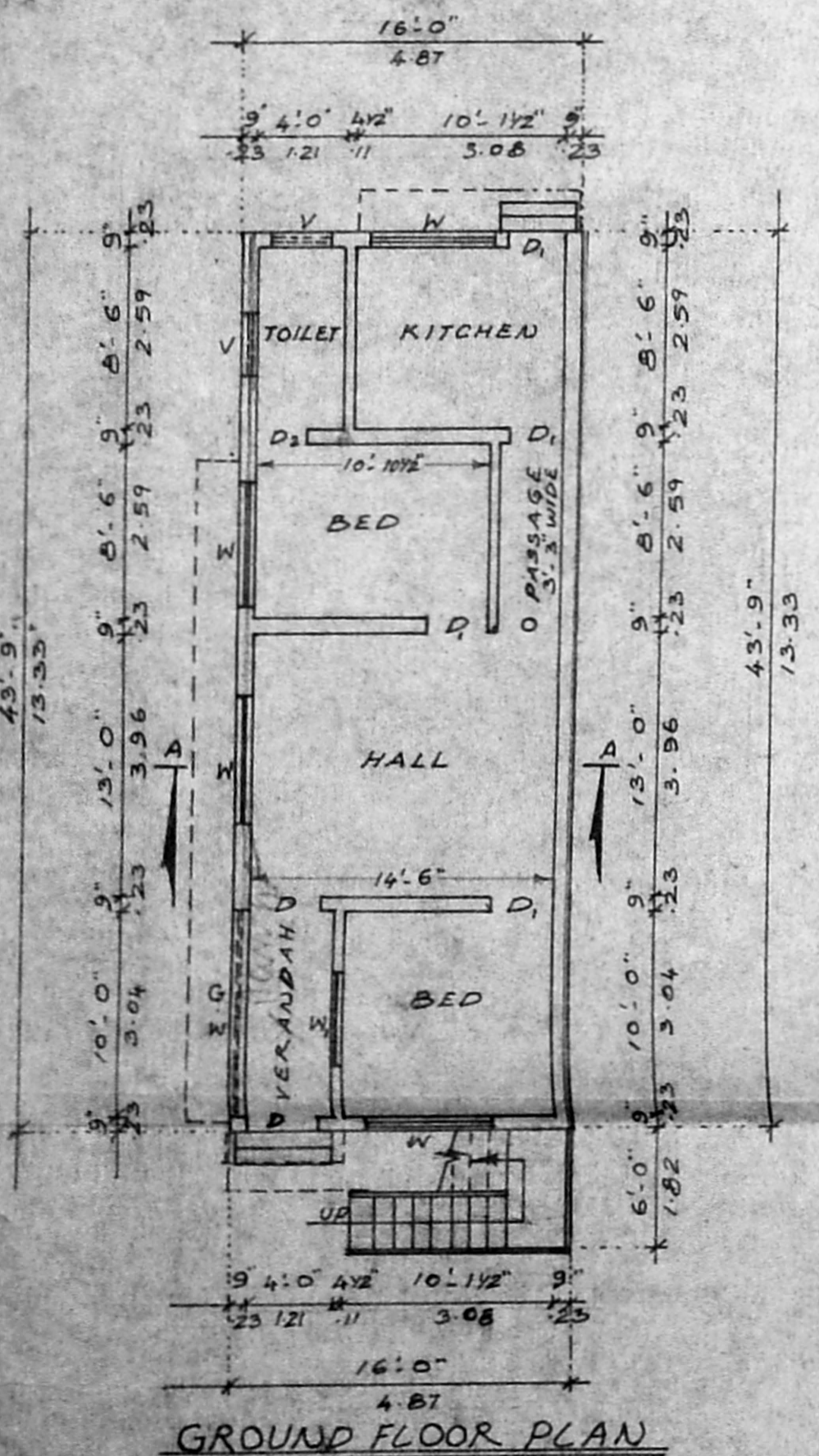
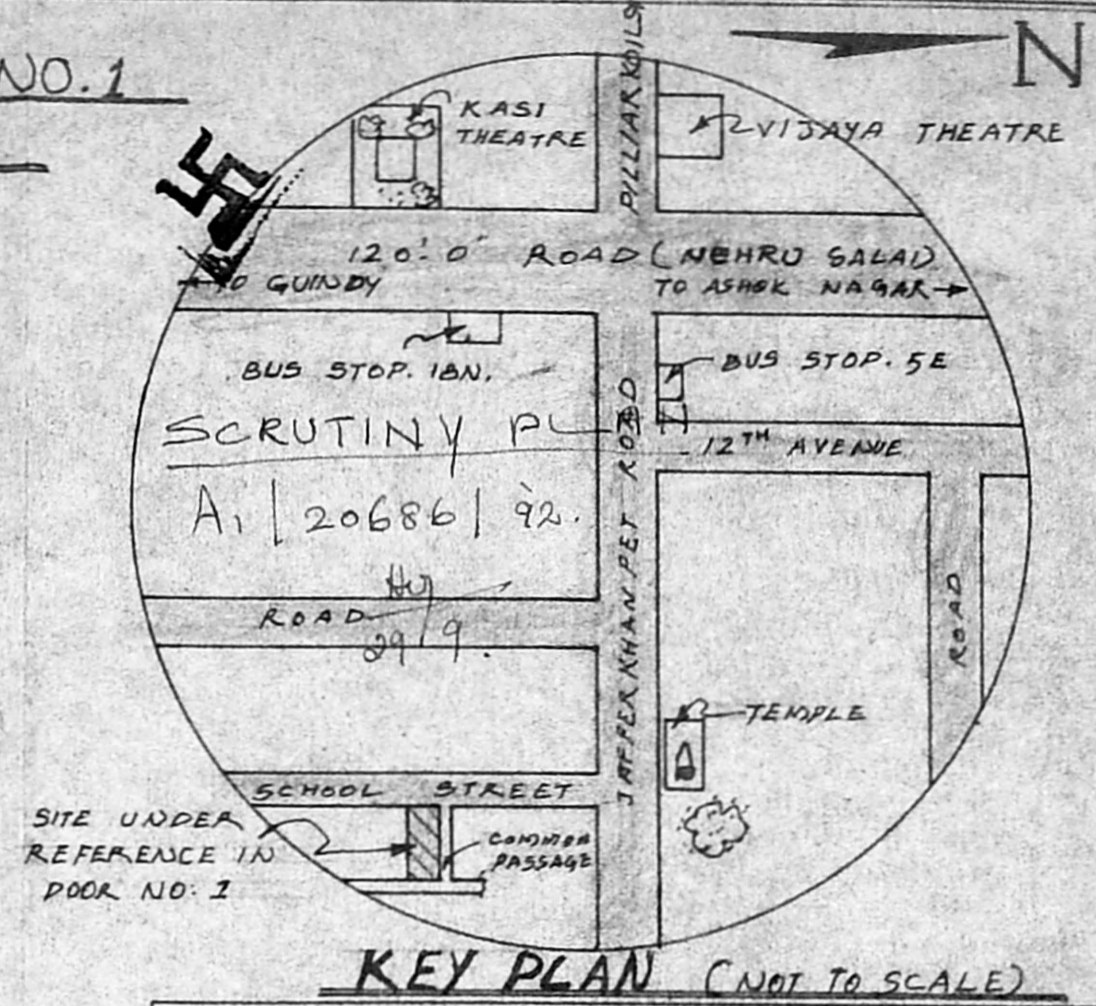
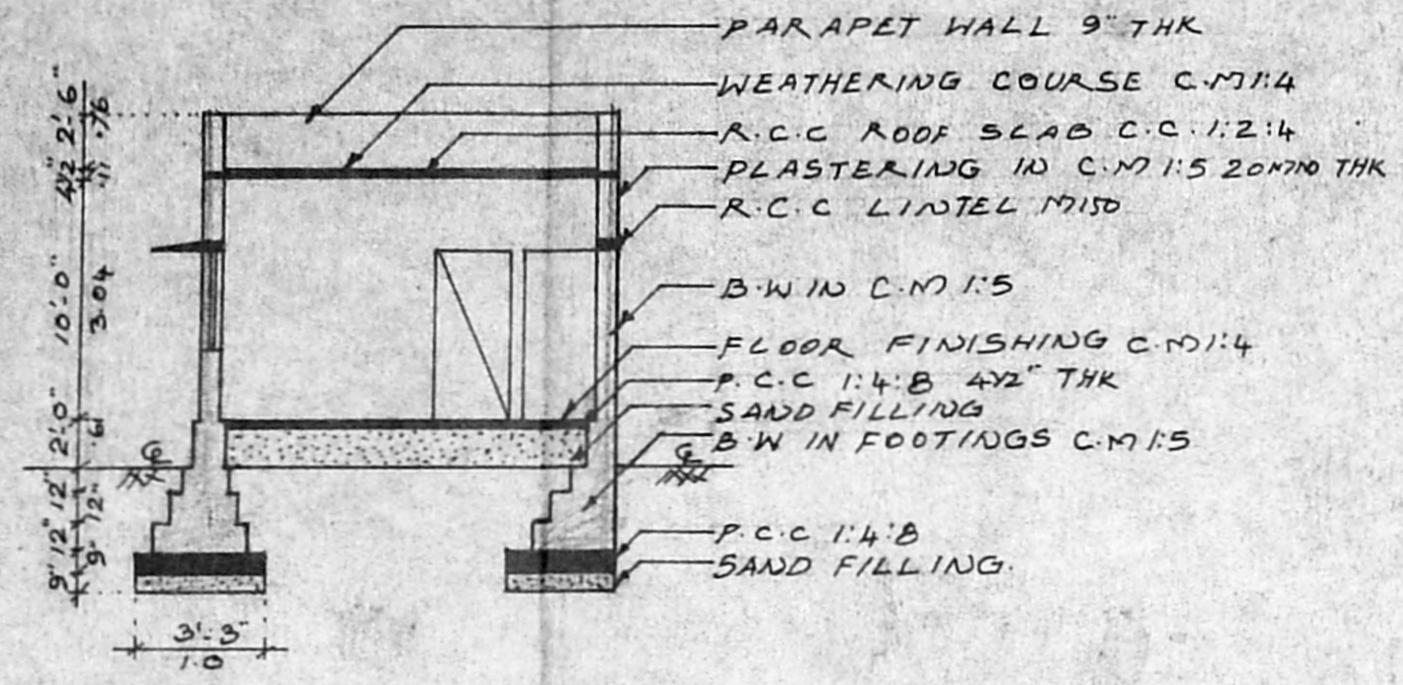
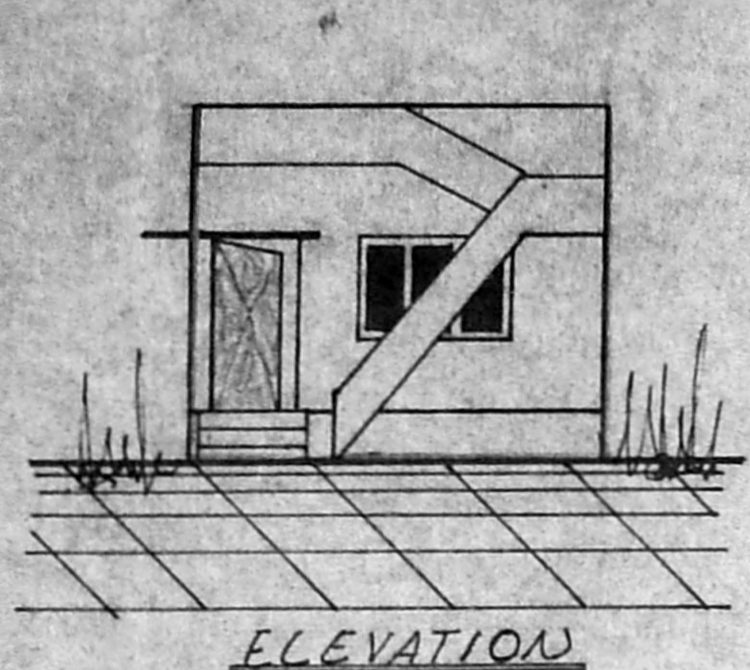


**PLAN SHOWING THE PROPOSED RESIDENTIAL BUILDING AT DOOR NO. 1**  
**SCHOOL STREET, JAFERKhanPET, NO: 111, KODAMBAKKAM VILLAGE,**  
**S. NO: 262/1B, BLOCK NO: 76, T.S. NO: 49/1 PART, MADRAS - 95.**  
**SCALE - 1" = 8'-0" (1:100)**



Planning Permit No. A/1723/92

**APPROVED**

SUBJECT TO THE CONDITIONS IN THIS OFFICE LETTER.

No. A1/20686/92 L. No. 11-92

FOR MEMBER SECRETARY  
 MADRAS METROPOLITAN  
 DEVELOPMENT AUTHORITY  
 MADRAS - 600 008.

10/11/92

**SCHEDULE OF JOINERY**

|            |                |                |
|------------|----------------|----------------|
| DOOR       | D              | 3'-3" x 7'-0"  |
| DOOR       | D <sub>1</sub> | 3'-0" x 7'-0"  |
| WINDOW     | W              | 6'-0" x 4'-6"  |
| WINDOW     | W <sub>1</sub> | 4'-0" x 4'-6"  |
| DOOR       | D <sub>2</sub> | 2'-6" x 7'-0"  |
| VENTILATOR | V              | 3'-0" x 2'-0"  |
| GRILL WORK | G.W            | 10'-0" x 4'-6" |
| OPENING    | O              | 3'-3" x 7'-0"  |

**AREA CALCULATION**

PLOT EXTENT - 1512.0 SQFT / 140M<sup>2</sup>

GROUND FLOOR - 700.0 SQFT / 65M<sup>2</sup>

**COLOUR INDEX**

|                              |          |
|------------------------------|----------|
| PROPOSED BUILDING SHOWN THUS | [Symbol] |
| ROAD                         | [Symbol] |
| SITE BOUNDARY                | [Symbol] |

SIG. OF THE OWNER

**P. C. GOWRI SHANKAR, B.E.**  
 Civil Engineer,  
 Class-I: Licensed Surveyor No. 127  
 Corporation of Madras.  
 Off: 15/1, Govindan Road,  
 (Near Srinivasa Theatre)  
 West Mambalam-MADRAS-38  
 SIG. OF THE LCD. SURVEYOR

GF = 16' x 43'-9" = 700.05 m<sup>2</sup>

PSI =  $\frac{65.05}{140.52} = 0.46$ , Coverage =  $\frac{65.05}{140.52} \times 100 = 46\%$